

2199

ORDINANCE NO. _____

AN ORDINANCE amending King County Zoning Resolution No. 25789, as amended, by amending the Zoning Map thereof reclassifying certain property thereon at the request of Frank Pelian Division of Land Use Management File No. 137-74-R.

BE IT ORDAINED BY THE COUNCIL OF KING COUNTY:

SECTION 1. Frank Pelian petitioned on May 15, 1974, that the property described in Section 3 below be reclassified from B-C to M-L and this application was assigned Division of Land Use Management File No. 137-74-R.

SECTION 2. The report and recommendation of the Division of Land Use Management was transmitted to the Zoning and Subdivision Examiner on 7-2-74 and hearing was held by the Examiner on the matter 7-9-74. The report of of Examiner was filed with the Clerk of the King County Council on 7-24-74; with Motion No. 1665.


SECTION 3. The legal description of the property to be reclassified is attached as Appendix A and is hereby made a part of this ordinance. The above described property is shown on the attached map which is designated Appendix B and is hereby made a part of this ordinance.

SECTION 4. The King County Council does hereby amend King County Zoning Code, Resolution No. 25789, as amended, by reclassifying that property described and shown in Section 3, Appendices A and B above, to C-G and directs that Area Map E-11-26-4 be modified to so designate.

INTRODUCED AND READ for the first time this 3rd day
of June, 1974.

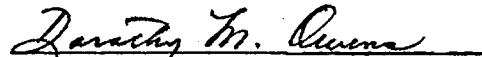
PASSED at a regular meeting of the King County Council
this 21st day of October, 1974.

KING COUNTY COUNCIL
KING COUNTY, WASHINGTON


Chairman

THOMAS M. FORSYTHE

ATTEST:


Clerk of the Council

DEEMED ENACTED WITHOUT
COUNTY EXECUTIVE'S SIGNATURE

APPROVED this _____ day of DATED: Nov. 2, 1974.

KING COUNTY EXECUTIVE

1
2
3
4
5
6
7
8
9
10
11
12
13
14
15
16
17
18
19
20
21
22
23
24
25
26
27
28
29
30

LEGAL DESCRIPTION:

Lot 11, Block 5, of W. C. Squire's Plat of Kenmore, as per plat recorded
in Volume 20 of Plats on page 62, records of King County; _____

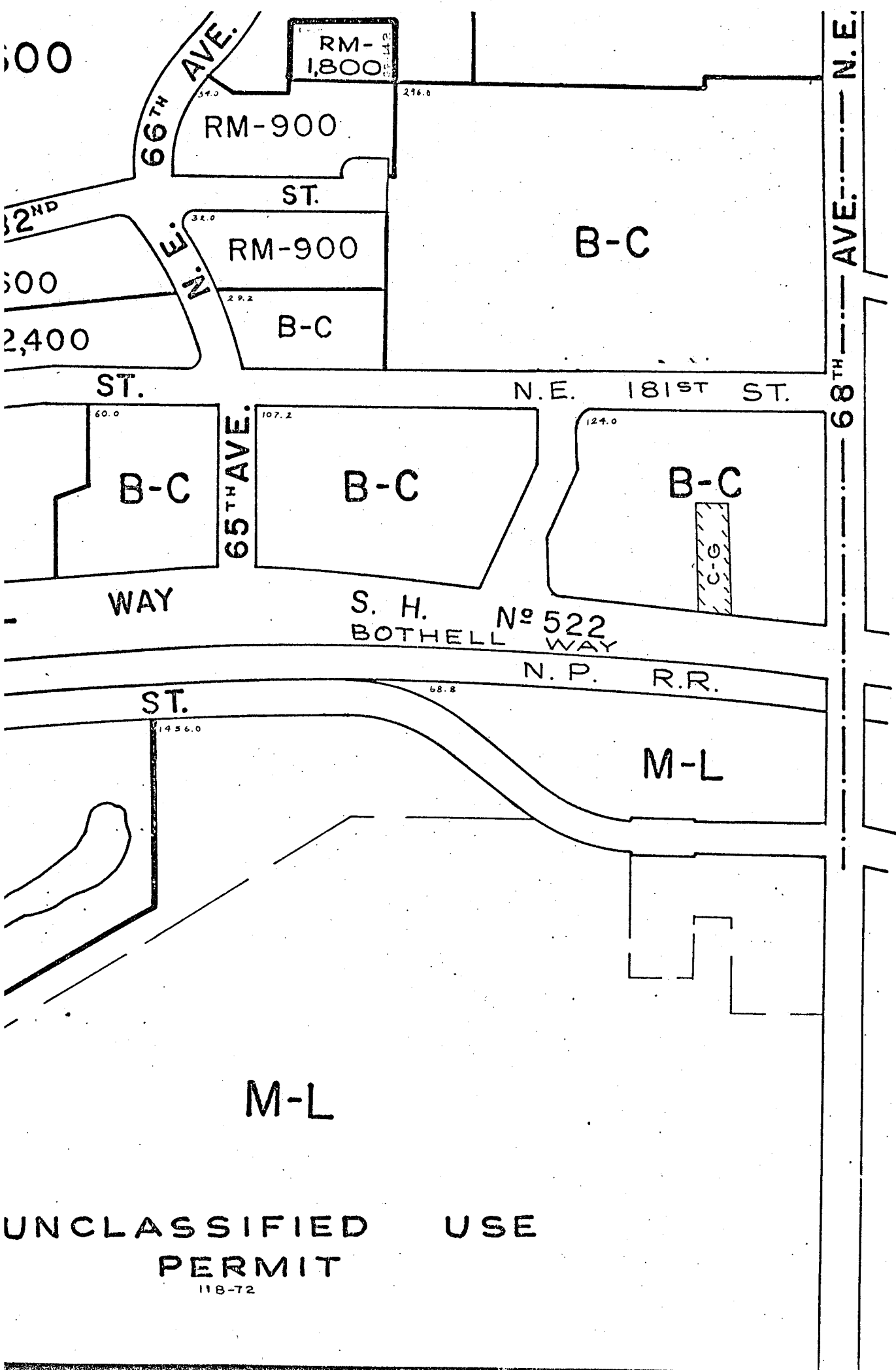

Zone Change: B-C to C-G

APPENDIX B

STR: E-11-26-4

2199

Proposed Reclassification



UNCLASSIFIED USE PERMIT

118-72